















Tappa
04
cronotabella

ACQUI TERME - ANDORA

km 190

martedì 7 maggio 2024

D = 1700 m

Quota			DISTANZE			ORA DI PASSAGGIO		
			par- ziali	per- corse	da per- correre	media km/ora		
						43	41	39
PROVINCIA DI ALESSANDRIA						>>>>>		
	160 ACQUI TERME	↑ Start Village	2.7			12.30	12.30	12.30
	157 ACQUI TERME	↑ km 0	0.0	0.0	190.0	12.35	12.35	12.35
	190 Bistagno	↑ sp.30	7.3	7.3	182.7	12.46	12.46	12.47
	190 P.L.	↑ sp.30	6.0	13.3	176.7	12.53	12.54	12.55
	199 Montechiaro Piana	↑ sp.30	1.8	15.1	174.9	12.56	12.57	12.58
PROVINCIA DI ASTI								
	205 galleria	↑ 30m	1.9	17.0	173.0	12.58	12.59	13.01
PROVINCIA DI ALESSANDRIA								
	238 Spigno Monferrato	↑ sp.30	5.2	22.2	167.8	13.06	13.07	13.09
	260 P.L.	↑ sp.30	6.9	29.1	160.9	13.16	13.18	13.20
PROVINCIA DI SAVONA								
	266 Pontevecchio	↑ ss.29	3.2	32.3	157.7	13.20	13.23	13.25
	305 galleria	↑ 861m	5.4	37.7	152.3	13.28	13.31	13.34
	331 Rocchetta Cairo	↑ v.al Colletto-ss.29	3.1	40.8	149.2	13.33	13.36	13.39
	346 Cairo Montenotte	↑ ss.29	3.9	44.7	145.3	13.38	13.42	13.45
	360 Carcare	↔ sp.28bis	5.0	49.7	140.3	13.46	13.49	13.53
	440 Millesimo	↑ sp.51	6.7	56.4	133.6	13.55	13.59	14.04
	527 Murialdo	↑ sp.51	9.6	66.0	124.0	14.09	14.14	14.19
	620 galleria	↑ 100m	7.3	73.3	116.7	14.20	14.25	14.31
	619 Caragna	↔ sp.490	1.9	75.2	114.8	14.22	14.27	14.33
	640 Calizzano	↑ sp.490	4.0	79.2	110.8	14.28	14.33	14.40
	1028 Colle del Melogno	↑ sp.490	8.9	88.1	101.9	14.49	14.57	15.05
	944 Melogno	↔ sp.15	1.5	89.6	100.4	14.51	14.59	15.07
	525 Bormida	↑ sp.15	11.4	101.0	89.0	15.05	15.14	15.23
	588 Colla del Bresca	↑ sp.38	3.5	104.5	85.5	15.11	15.19	15.28
	468 Mallare	↔ sp.5	3.4	107.9	82.1	15.15	15.23	15.33
	398 Altare	↔ v.25 Aprile-ss.29	8.1	116.0	74.0	15.25	15.34	15.44
	435 Colle di Cadibona	↑ galleria 150m-ss.29	1.1	117.1	72.9	15.27	15.36	15.46
	23 Lavagnola	↑ v.Crispi-v.Verdi	11.0	128.1	61.9	15.40	15.50	16.01
	10 Savona	↔ ss.1-v.Montenotte-C.so Colombo	2.5	130.6	59.4	15.43	15.53	16.04
	8 Vado Ligure	↑ ss.1	6.3	136.9	53.1	15.51	16.01	16.12
	6 Spotorno	↑ ss.1	7.1	144.0	46.0	15.59	16.10	16.22
	9 Noli	↑ ss.1	2.5	146.5	43.5	16.03	16.14	16.26
	16 n.3 gallerie	↑ 116m, 204m, 115m	1.6	148.1	41.9	16.05	16.16	16.28
	10 Varigotti	↑ ss.1	3.2	151.3	38.7	16.09	16.20	16.32
	21 n.2 gallerie	↑ 100m, 60m	2.4	153.7	36.3	16.13	16.24	16.36
	9 Finale Ligure	↑ ss.1	1.9	155.6	34.4	16.15	16.26	16.39
	7 Pietra Ligure	↑ ss.1	5.3	160.9	29.1	16.21	16.33	16.46
	8 Loano	↑ ss.1	3.8	164.7	25.3	16.27	16.38	16.52
	5 Ceriale	↑ ss.1	4.5	169.2	20.8	16.32	16.44	16.58
	9 Albenga	↑ sp.39-ss.1	5.2	174.4	15.6	16.40	16.52	17.06
	11 Alassio	↑ ss.1	6.8	181.2	8.8	16.49	17.02	17.16
	11 Laigueglia	↑ ss.1	3.8	185.0	5.0	16.54	17.07	17.21
	67 Capo Mele	↑ ss.1	2.7	187.7	2.3	16.57	17.11	17.25
	4 ANDORA	↑ ss.1	2.3	190.0	0.0	17.00	17.14	17.28

NOTE:


 **Traguardo Volante:**

km 79.2 Calizzano

km 130.6 Savona

 **Gran Premio della Montagna:**

km 88.1 - Colle del Melogno - m 1028 (3ª cat.)

 **Galleria/Tunnel:** km 17 - 37.7 - 73.3 - 117.1 - 148.1 - 153.7

 **Passaggio a Livello/Level Crossing:** km 13.3 - 29.1